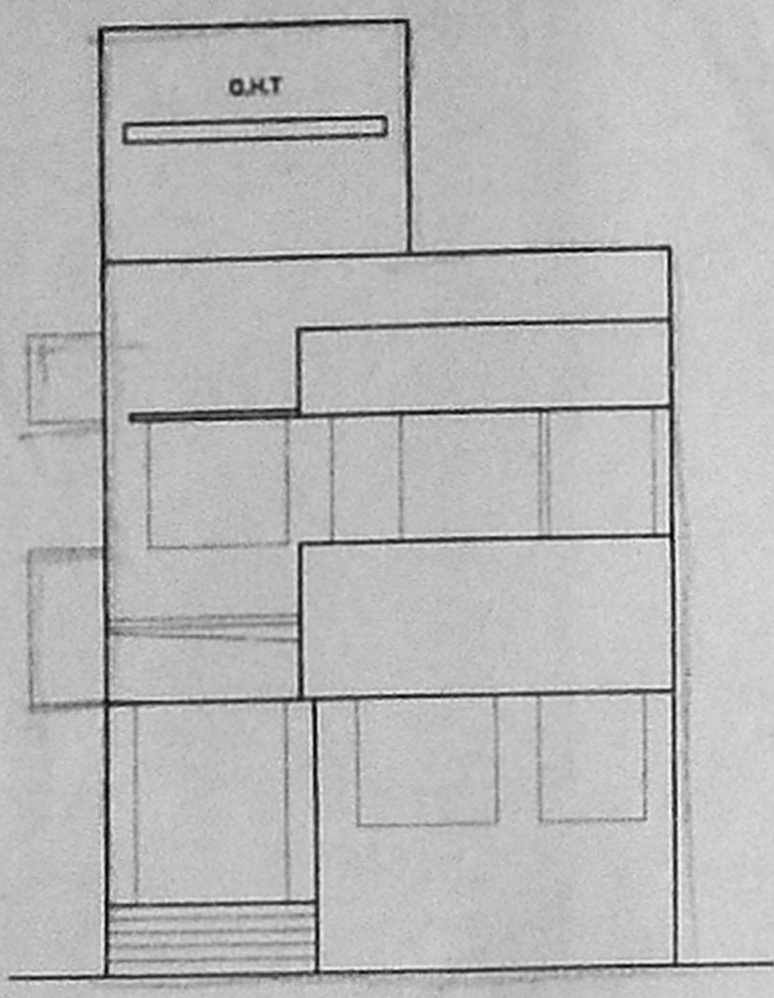
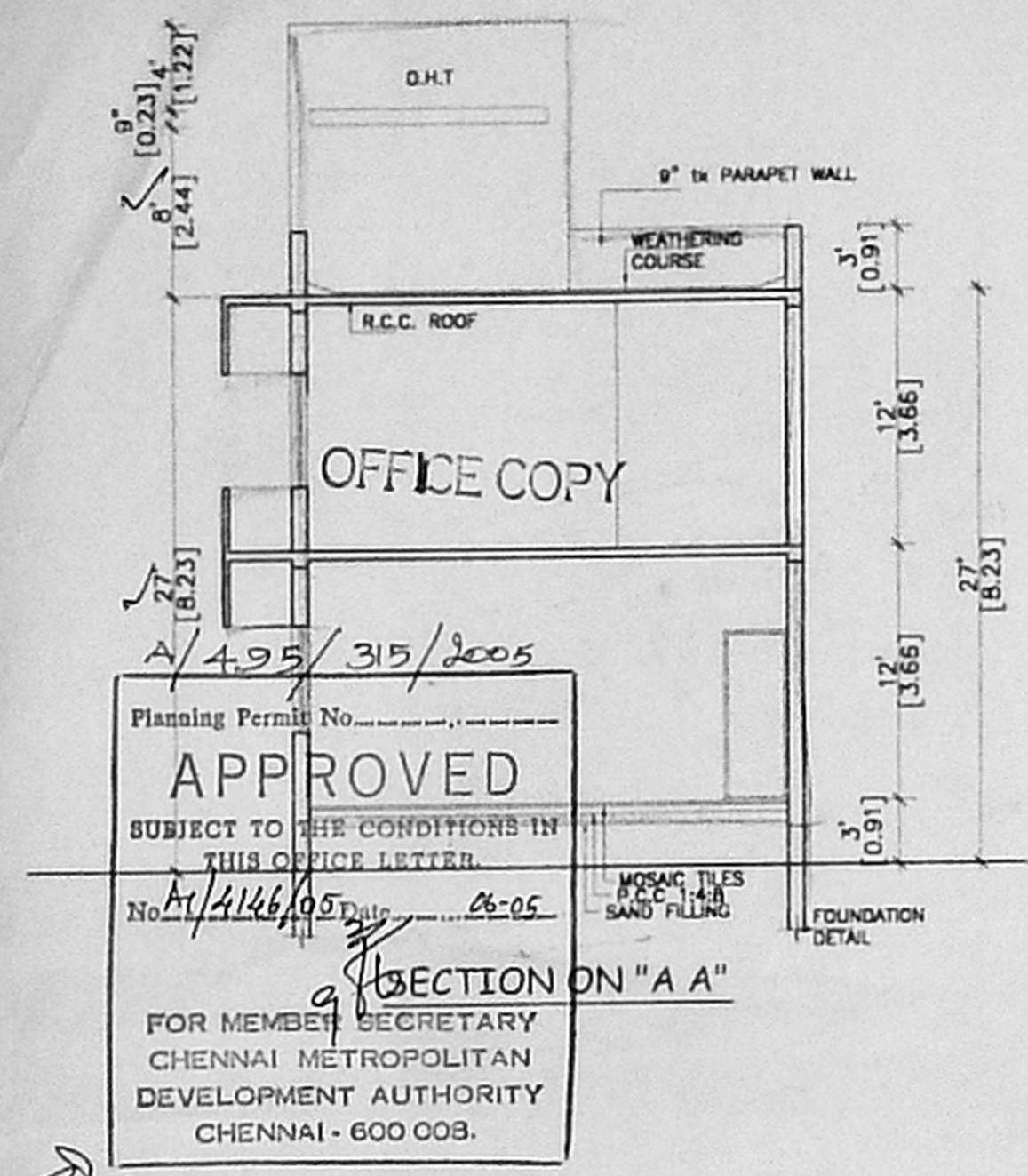


PLAN SHOWING THE PROPOSED CONSTRUCTION OF A COTTAGE INDUSTRY CUM RESIDENTIAL BUILDING AT DOOR NO. 40, ARCOT ROAD, VIRUGAMBAKKAM, CHENNAI - 600 092. T.S.NO. 35/2, BLOCK NO. 37 OF VIRUGAMBAKKAM VILLAGE.

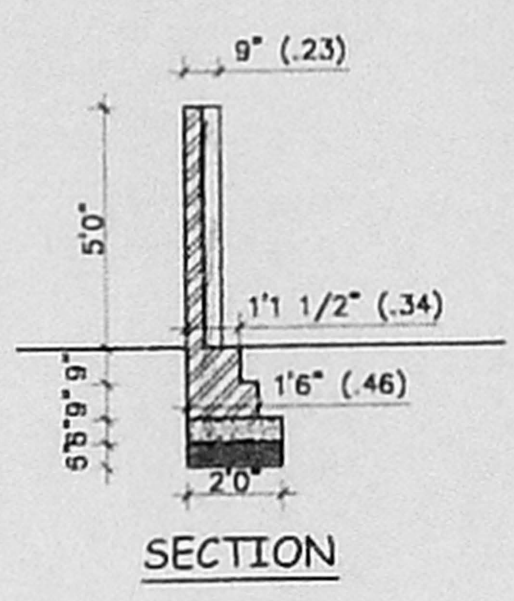
85 X 66
 CMDA "A" CHANNEL
 G. No. A1/446/05
 ZONE VIII
 DIVISION NO. 128,
 SCALE - 1" = 8' 0" (1:100)
 P. A. [Signature]
 P.P. II
 D.P.



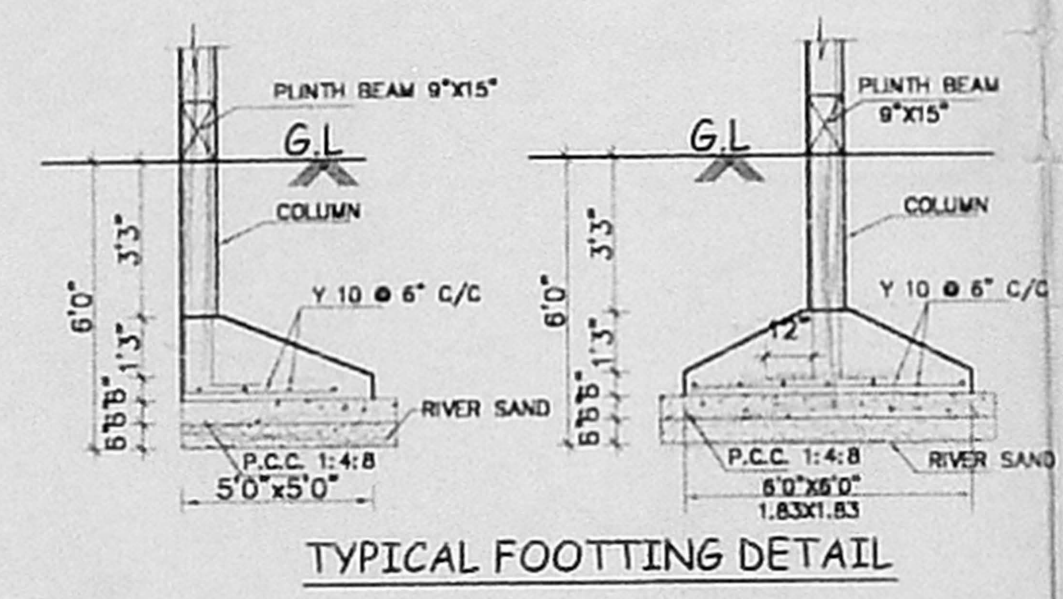
ELEVATION



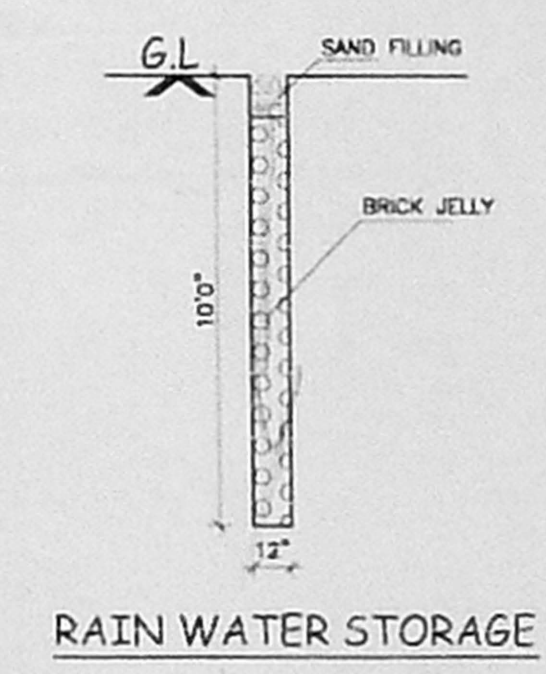
Planning Permit No. A/495/315/2005
APPROVED
 SUBJECT TO THE CONDITIONS IN THIS OFFICE LETTER.
 No. A1/446/05
 SECTION ON "A A"
 FOR MEMBER SECRETARY
 CHENNAI METROPOLITAN
 DEVELOPMENT AUTHORITY
 CHENNAI - 600 008.



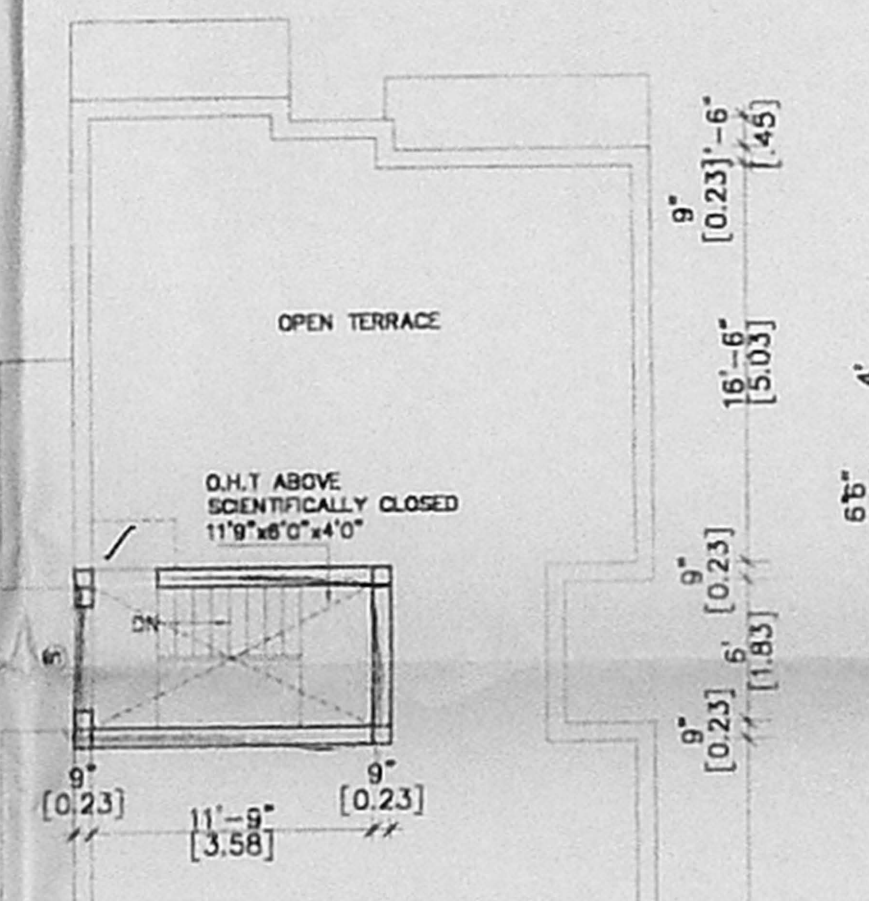
PLAN OF COMPOUND WALL & GATE DETAIL



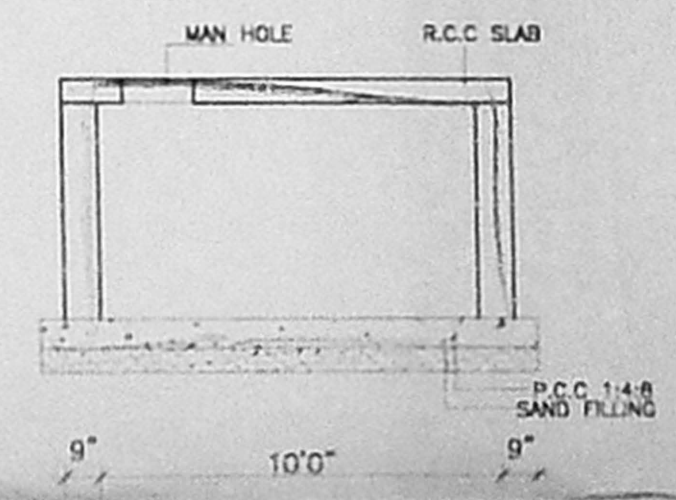
TYPICAL FOOTING DETAIL



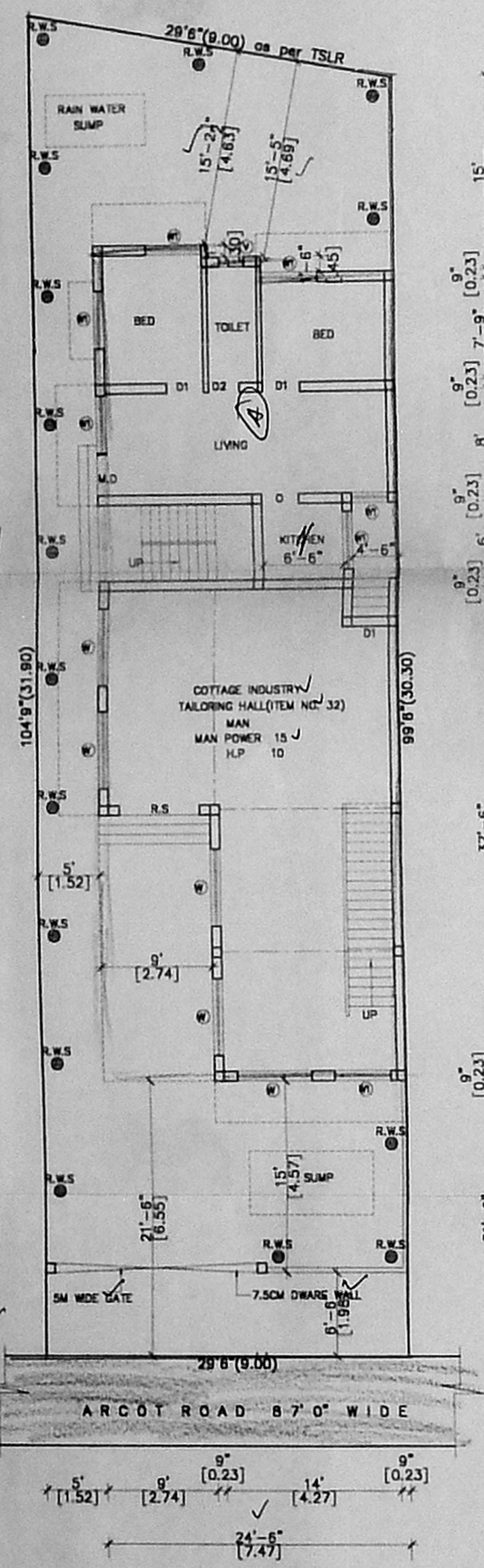
RAIN WATER STORAGE



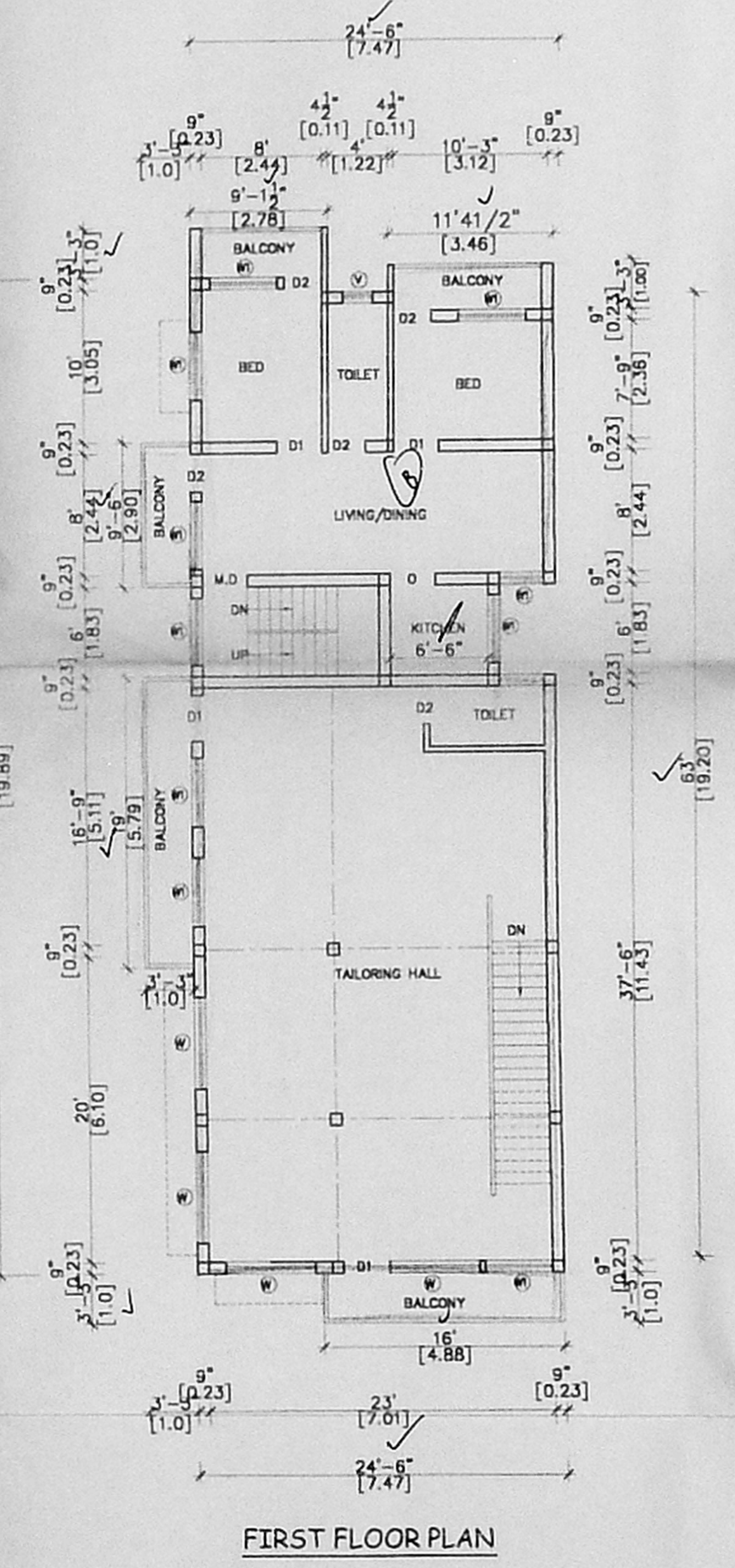
RAIN WATER SUMP



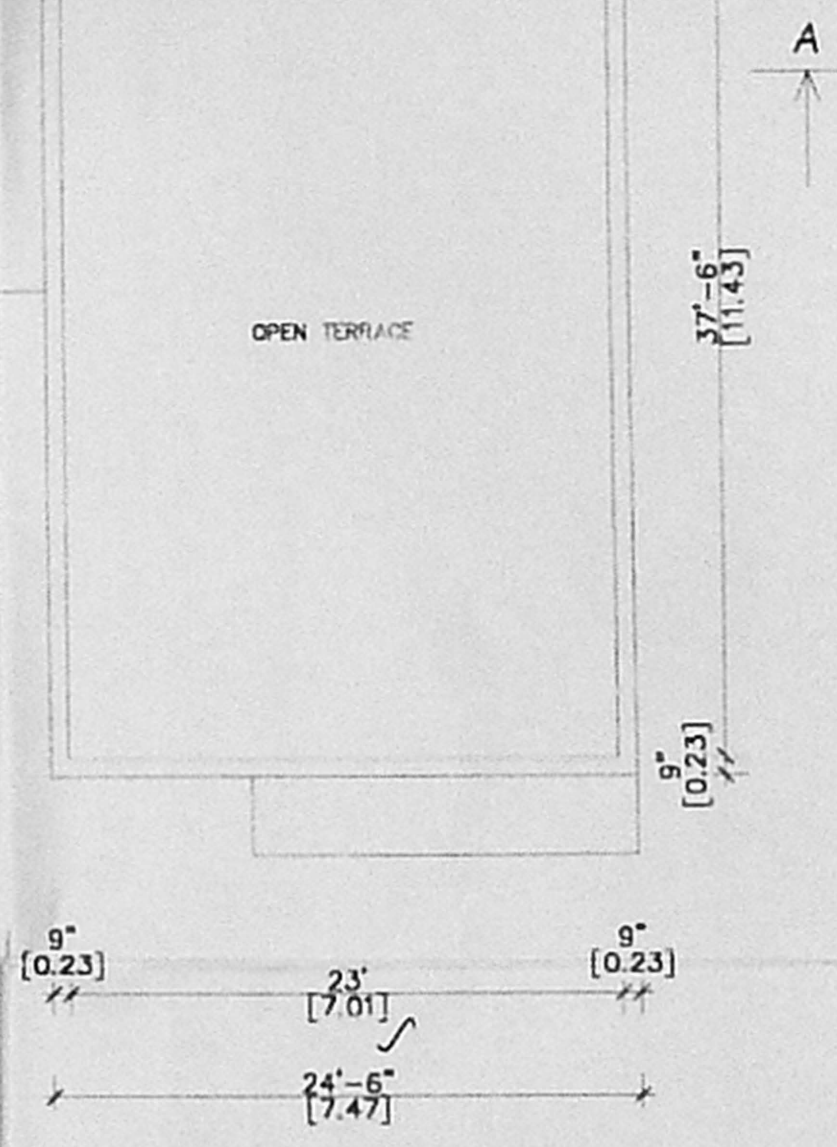
SUMP DETAILS



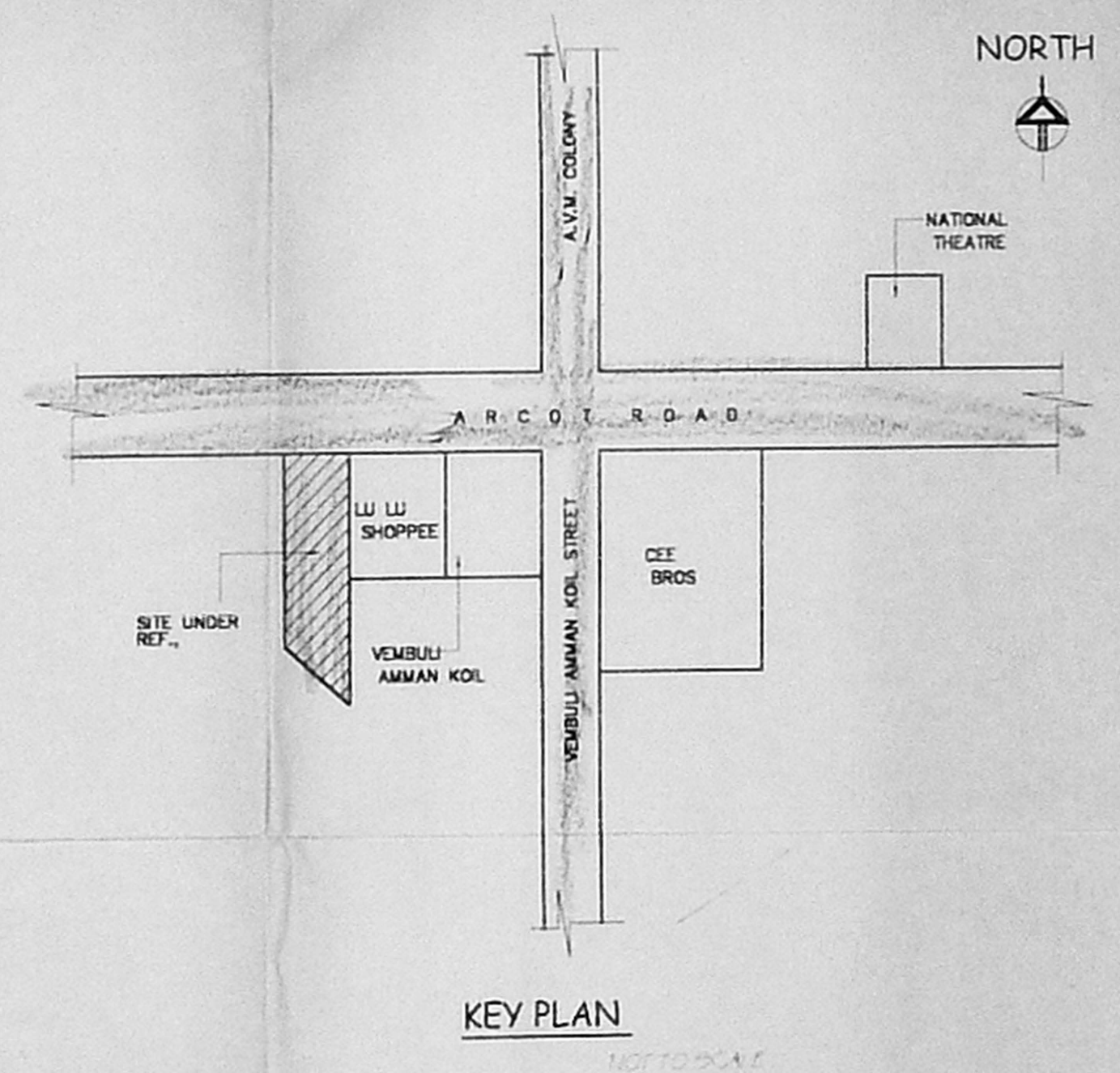
SITE/GROUND FLOOR PLAN



FIRST FLOOR PLAN



TERRACE FLOOR PLAN



KEY PLAN


JOINERIES:-

R.S	ROLLING SHUTTER	A.P. 6' X 7' 0"
M.D	MAIN DOOR	3' 3" X 7' 0"
D1	DOOR	3' 0" X 7' 0"
D2	DOOR	2' 6" X 7' 0"
W	WINDOW	6' 0" X 4' 6"
W1	WINDOW	5' 0" X 4' 6"
V	VENTILATOR	3' 0" X 2' 0"
V	VENTILATOR	2' 0" X 2' 0"

AREA STATEMENT:-

	SQ. FT	SQ. MT
PLOT EXTENT	3040.00	282.56
GROUND FLOOR	1542.12	143.26
FIRST FLOOR	1754.18	162.96
TOTAL AREA	3296.30	306.22
PLOT COVERAGE	53.22%	
F.S.I	1.08	
COTTAGE INDUSTRIAL AREA	1724.25	
LORRY PARKING	1 NO.	

COLOUR INDEX:-
 PROPOSED



OWNER:-
 [Signature]

B. ATHIYANAN, B.E.,
 CHAR. ENGRG.,
 11, N. S. S. Street, T. Nagar,
 Chennai-17. Ph: 28156824,
 Mobile: 91038440.

LICENSED SURVEYOR:-